SHEET No. 1

PLAN No. 1060

FOR THE IMPROVEMENT OF

LINCOLN AVENUE

BETWEEN 28TH STREET AND 30TH PLACE

29TH STREET

BETWEEN D STREET AND E STREET

IN THE CITY OF SAN BERNARDINO CALIF.

September 1930
Scale – 1" = 40'

A. H. Lowe
City Engineer

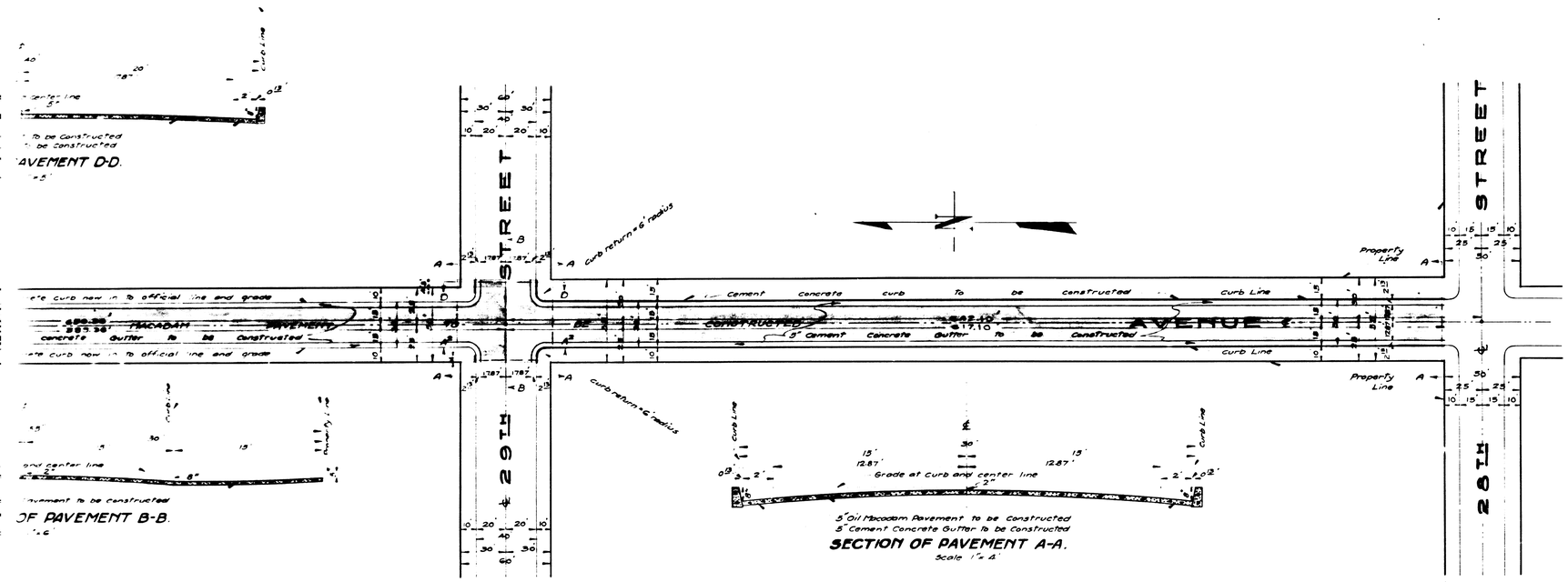

PLAN

SCALE 1" = 40'

NOTE —
3/4" Expansion Joints shall be placed at intervals not to exceed 50 feet in all cement concrete curb and gutter to be constructed.

NOTE: All elevations shown in Red ink are in feet and are above a plane which is 1045.28 ft below the City Bench Mark as established by Ordinance No. 383 of City of San Bernardino, Calif.

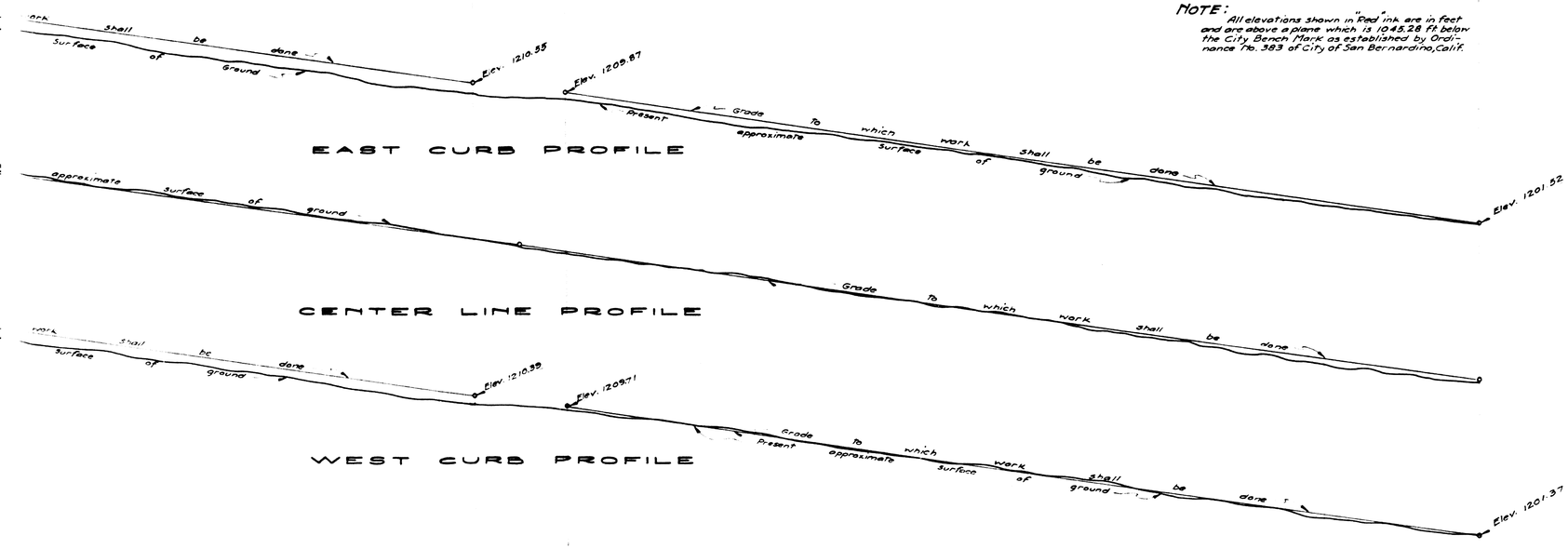

LEGEND

"or in means inch or inches.
'or ft means foot or feet
℄ means center line.
No. means number.
Elev. means elevation.
Cement concrete curb to be constructed shown thus on plan ——— thus in section
Cement concrete Gutter to be constructed shown thus on plan ——— thus in section
5" Oil Macadam Pavement to be constructed shown thus on plan ——— thus in section

TITLE TO STREET			
STREET NAME	HOW ACQUIRED	RECORDS OF SAN BERNARDINO COUNTY CALIF.	
Lincoln Avenue	Olive Park Subdivision	Map Book 24	Page 4
	Lynncrist Heights Tract 1907	Map Book 27	Page 56
	Deed	O.R. Book 439	Page 177
Twenty-ninth Street	Lynncrist Heights Tract 1907	Map Book 24	Page 4
	Deed	O.R. Book 86	Page 130
	Deed	O.R. Book 438	Page 203

GRADE

Grade of Lincoln Avenue established September 15, 1930 Resolution No 155
Grade of Twenty-ninth Street established September 15, 1930 Resolution No 156

PLAN ADOPTED _____ OCTOBER 6, 1930.

SHEET No. 1

PLAN No. 1060

FOR THE IMPROVEMENT OF

LINCOLN AVENUE

BETWEEN 28TH STREET AND 30TH PLACE

29TH STREET

BETWEEN D STREET AND E STREET

IN THE CITY OF SAN BERNARDINO CALIF.

September 1930
Scale – 1" = 40'

A. H. Lowe
City Engineer

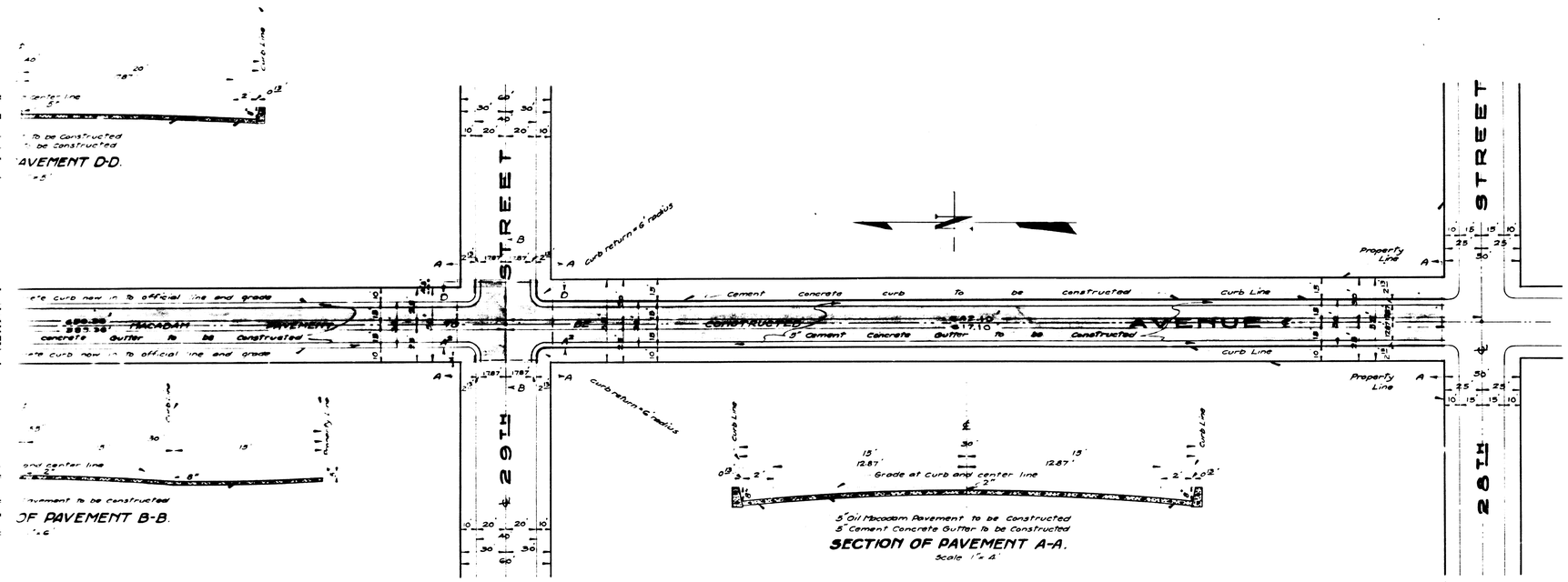

PLAN

SCALE 1" = 40'

NOTE —
3/4" Expansion Joints shall be placed at intervals not to exceed 50 feet in all cement concrete curb and gutter to be constructed.

NOTE: All elevations shown in Red ink are in feet and are above a plane which is 1045.28 ft below the City Bench Mark as established by Ordinance No. 383 of City of San Bernardino, Calif.

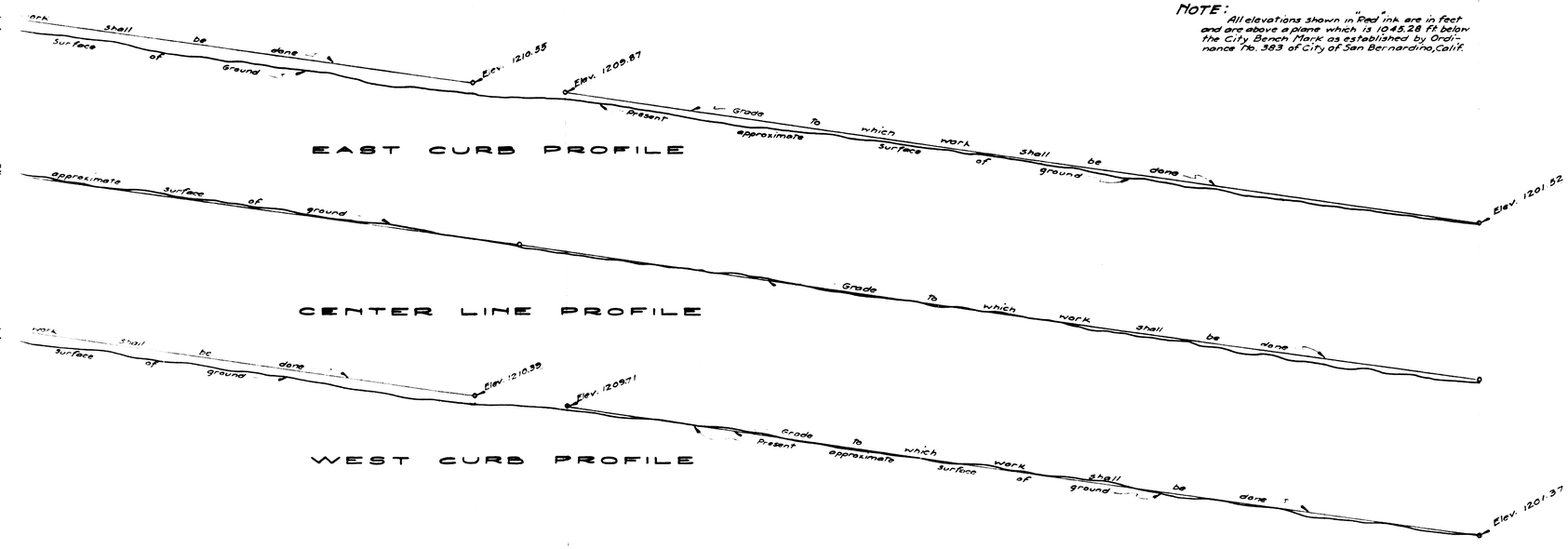

LEGEND

"or in means inch or inches.
'or ft means foot or feet
℄ means center line.
No. means number.
Elev. means elevation.
Cement concrete curb to be constructed shown thus on plan ——— thus in section
Cement concrete Gutter to be constructed shown thus on plan ——— thus in section
5" Oil Macadam Pavement to be constructed shown thus on plan ——— thus in section

TITLE TO STREET			
STREET NAME	HOW ACQUIRED	RECORDS OF SAN BERNARDINO COUNTY CALIF.	
Lincoln Avenue	Olive Park Subdivision	Map Book 24	Page 4
	Lynncrist Heights Tract 1907	Map Book 27	Page 56
	Deed	O.R. Book 439	Page 177
Twenty-ninth Street	Lynncrist Heights Tract 1907	Map Book 24	Page 4
	Deed	O.R. Book 86	Page 130
	Deed	O.R. Book 438	Page 203

GRADE

Grade of Lincoln Avenue established September 15, 1930 Resolution No 155
Grade of Twenty-ninth Street established September 15, 1930 Resolution No 156

PLAN ADOPTED _____ OCTOBER 6, 1930.